

E Palmetto Park Road Streetscape Project

Comprehensive Evaluation of Baseline Conditions



CRA Presentation – February 26, 2024

alta



Agenda

1. Overview
2. Scope Elements
3. Schedule
4. Transportation and Parking Data Collection & Analysis
5. Community & Stakeholder Engagement
6. Next Steps

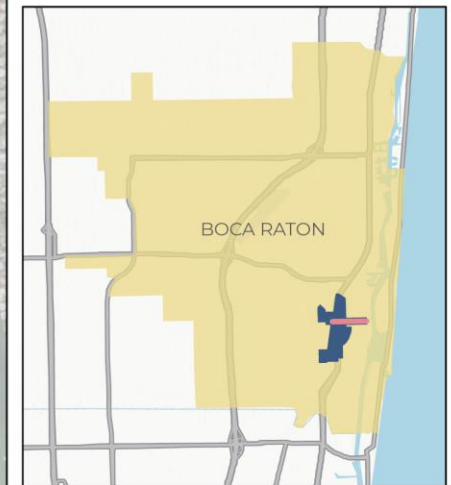
Overview

- **Goal:** Create a vibrant corridor that serves all road users in a convenient and safe manner.
- **Approach:**
 - Evaluate current conditions.
 - Identify & analyze future needs.
 - Create a corridor that serves everyone.



Project Location

City of Boca Raton, East Palmetto
Park Road
(Dixie Hwy - 5th Ave)



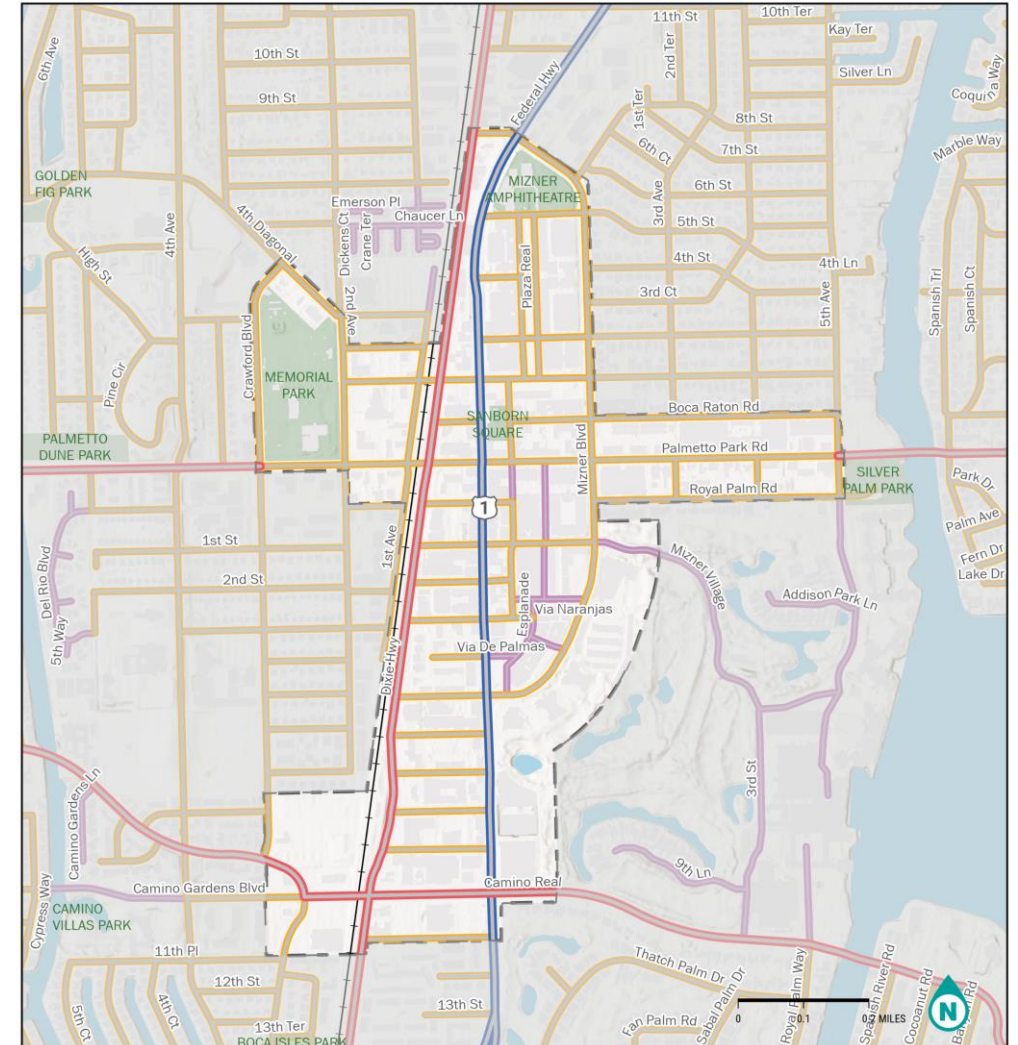
Scope Elements

- Transportation Data Collection & Analysis
- Parking Data Collection & Analysis
- Community & Stakeholder Involvement
- Mobility Strategy & Report



Transportation Data Collection & Analysis

- Plans & Policies Review
- Multimodal Transportation Data Collection
- Multimodal Transportation Data Analysis



ROADWAY OWNERSHIP EXISTING CONDITIONS

CITY OF BOCA RATON
E PALMETTO PARK RD STUDY

Responsible Authority

- State
- County
- City
- Private

Boundaries

- Railroad
- Building Footprints
- Water Bodies
- Parks
- Community Redevelopment
- Agency/Downtown Boundary

Branding



Parking Data Collection & Analysis

- Site visits to observe:
 - Parking Demand
 - Deliveries
 - Valet Operations
- Planning Studies Review
- Opportunities & Constraints
- Curbside Management



*Valet queue at the main valet station at Mizner Park
- January 20, 2024.*

Website and Interactive Map

Tell us about walking, biking and rolling in East Palmetto Park Rd.

Provide feedback on locations of concern or challenge while walking, biking, or rolling along East Palmetto Park Road using the buttons below. Multiple points can be added to the map. Below are the definitions of the comment categories.

Comment Categories:

- Pedestrian Barrier
- Bicycle Barrier
- Mobility Barrier
- Favorite Route
- Other

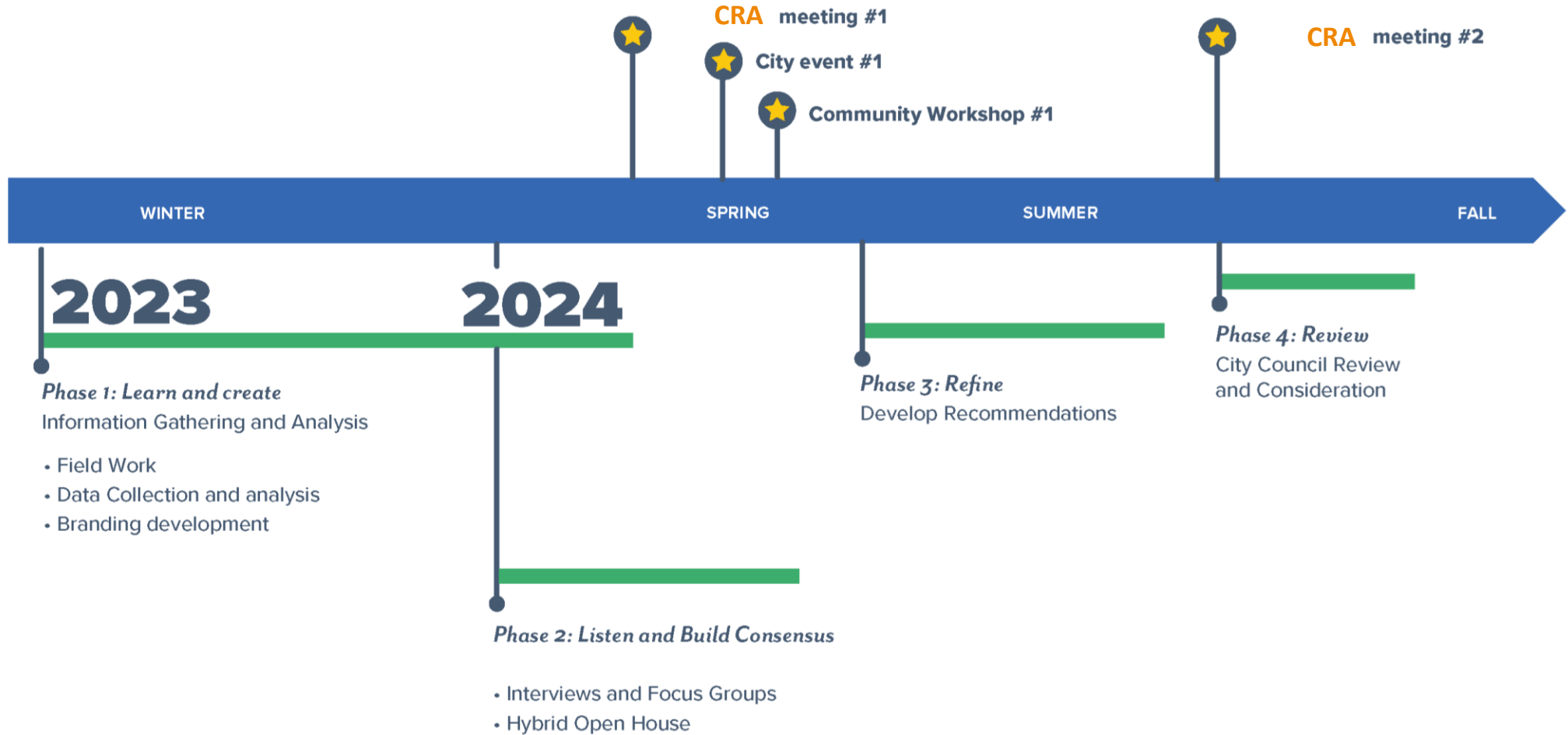
The image shows a screenshot of a web-based interactive map. The map displays a street grid in Boca Raton, Florida, with a specific area highlighted in orange, representing the 'Project Corridor' along East Palmetto Park Road. A legend in the bottom-left corner defines various map features: 'USER COMMENTS' (Pedestrian Barrier, Bicycle Barrier, Mobility Barrier, Other Comment), 'EXISTING' (Project Corridor, CRA/Downtown Boundary), and 'STYLE' (Street, Satellite). Navigation buttons for 'HOME', 'GET STARTED', and 'CONTACT US' are located at the top right. A zoom control is visible in the bottom right corner. The map also shows landmarks like Memorial Park, Mizner Park, and Lake Boca Raton.




Community & Stakeholder Engagement

- ✓ Public Involvement Plan
- ✓ Branding
- ✓ Website + Interactive Webpage
- ✓ On-Line Survey
- ✓ Stakeholder Meetings
- ✓ City Events
- ✓ Community Meetings
- ✓ CRA Presentations

Schedule



Community & Stakeholder Engagement Schedule

TASK	202322		2024							
	Nov	Dec	Jan	Feb	Mar	April	May	Jun	July	Aug
Branding			✓							
Interactive Map				✓						
Project Website				✓						
City Events (2)						✓			✓	
Public Meetings										
Stakeholder Meetings (5)					✓					
Community Survey					✓					
CRA Presentations (2)				✓					✓	

Stakeholder Involvement + City Event

- **Virtual Stakeholder Listening Sessions (March)**
- **April 10, 2024**
Community Celebration:
State of the City
6 pm – 8 pm at the Mizner Park Amphitheater
Live music, food, games and a presentation by the Mayor



Community Meeting



April 17, 2024

Community meeting

6 pm – 8 pm, Downtown Public Library
400 NW 2nd Ave, Boca Raton, FL 33432



Next Steps

- Continue Data Analysis – February + March
- Launch project website and community survey – March
- Stakeholder Listening Sessions - March
- City Event + Community Meeting – April
- Assessment Results – Summer

Thank you!

alta